

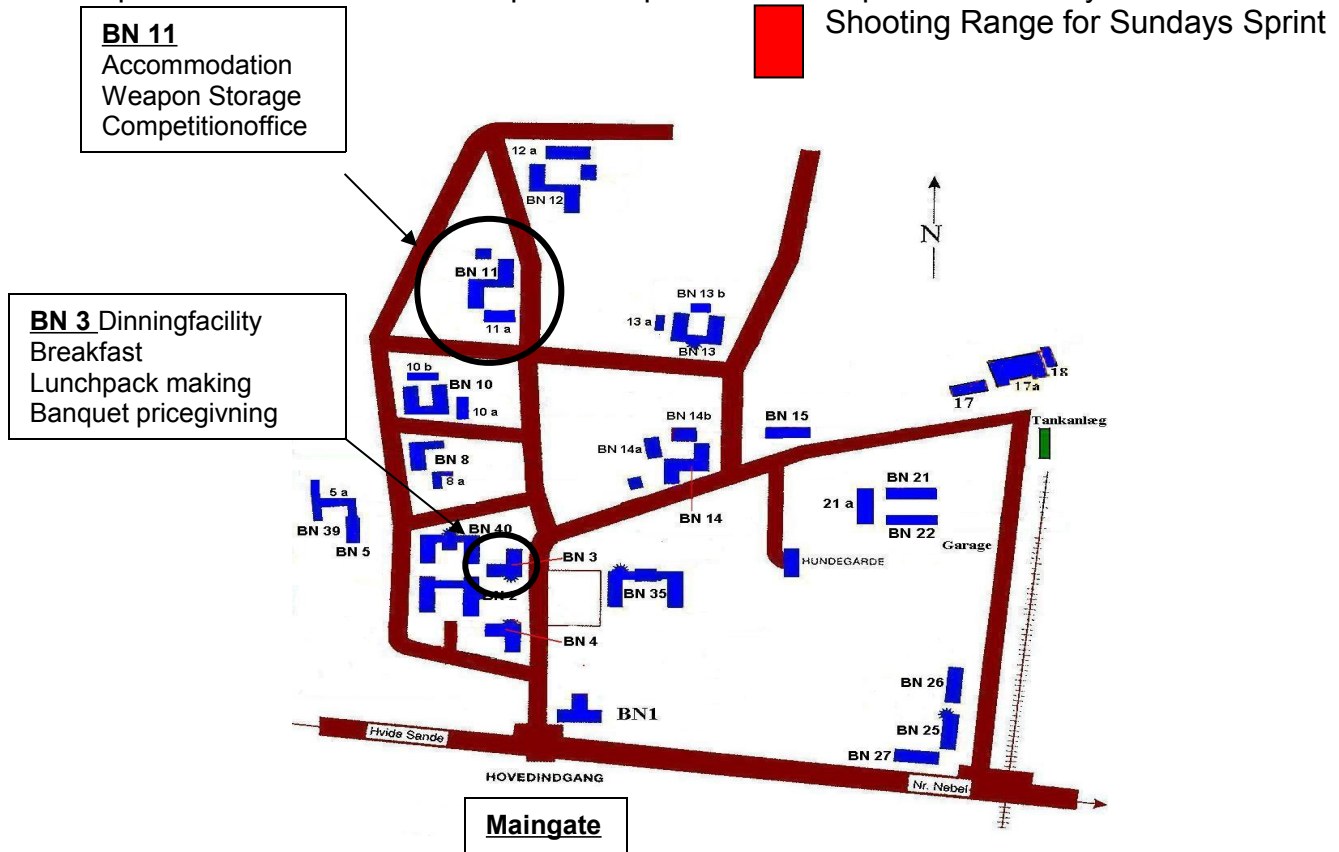
Instruction and starting list

The Danish Open Biathlon Orienteering Championship from the 29th to 30th OCT 2016.

Accommodation, dinningfacilities, weapon-storage, competitionoffice

Nymindegab military Camp <https://www.google.dk/maps/@55.8168722,8.1999635,15z>.

Whice will be central-facility for accommodation, dinningfacilities, weapon-storage, competitionoffice and here the sprint-compation will take place on Sunday.



[For access through maingate if closed, teamleader please contact Competitionleader ! +4529465675](#)

Timex Friday d. 28 OCT:

- Accommodation will be avalibal from 1500
- Weapon storage from 1800, or by contact too [Competitionoffice/leader ! +4529465675](#)

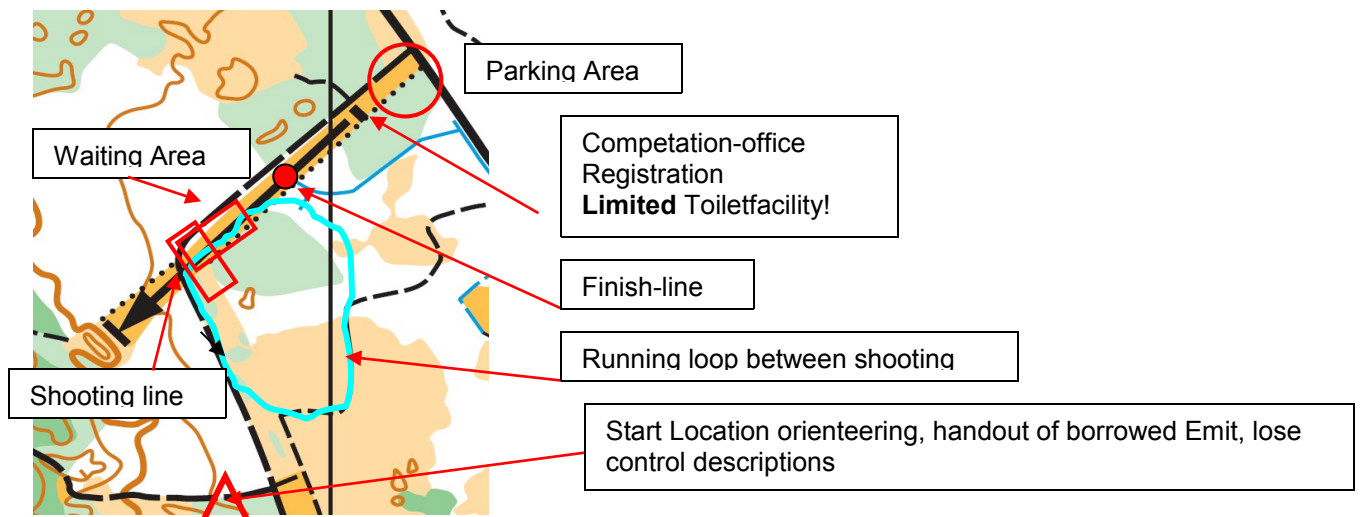
Competition Area Saturday d. 29 OCT:

Classic distance: Location Orienteering – Orienteering – Shooting. 10 shots prone, running loop, 10 shots standing.

Saturdays classic competition starting point approcimatly 2-3 km S of the Camp

<https://www.google.dk/maps/dir//55.800528,8.2053174/@55.8003049,8.2022275,951m/data=!3m1!1e3>.

Signs will be put up from Main gate!



Timex SAT:

- 0730-0900: BN 3; Breakfast and making of lunchpacks
- 0830-0915: By BN 11 Open to Weapon storage
- 1000-1100: Adjustment shooting (lines is announced at the shooting range).
- 1100-1115: Instruction
- 1130: First start location orienteering
- 1600-1700: By BN 11 Open to Weapon storage
- 1800-2100: BN 3; Banquett and pricegiving (end of service 1930)

Classes and course length:

The organizer have merged classes, due to no or too few competitors registrated to a specific class:

Merged classes are;

W16-W18-W20 running course 4 (W35).

M35-M40-M45 running course 3 (M40).

M60-M65 running course 5 (M60)

Courses	Length	Controls	Classes
1	9,1 km	26	M21
2	7,6 km	22	M20, W21
3	7,0 km	20	M40,
4	6,4 km	18	M50, W35
5	5,7 km	16	M16, M55, M60
6	5,0 km	15	W55,
7	3,8 km	10	M14, W14
8	3,4 km	9	M12, W12
9	2,9 km	9	W10

Maps:

Nyminde plantage Nord (2013). Parts revided OCT 2016, Scale 1:10 000 (classic), for all classes. Equidistance 2,5 m.

Control descriptions: Printed on the map and separate at start of localtion orient.

Location Orienteering: All runner must punch in the change over between loaction orienteering and orienteering. Orienteringsmaps will lay at switching point with startnumber upwards!

Kinds classes M/W10-14 will run a shorter location orienteering with five locations on route.

Water: At the switch from location orienteering to orienteering. Courses 1-5 will have an additional on their course.

Weapon handling:

Ammunition may not be kept in clips or on the weapon outside the check in to the shooting range. The bolt must be open during adjustment shooting and when the competitor leave the rifle in the rifle stand before the competition. Officials will close all bolts and blind fire after adjustment shooting has finished. After competition all spare ammunition must be removed from weapon and clips and bolt open before checking out from shooting range.

Clothing

In choice of clothes, please consider the wind chillfactor in the dunnes, although these are not situated directly at the North Sea! It can be a factor!

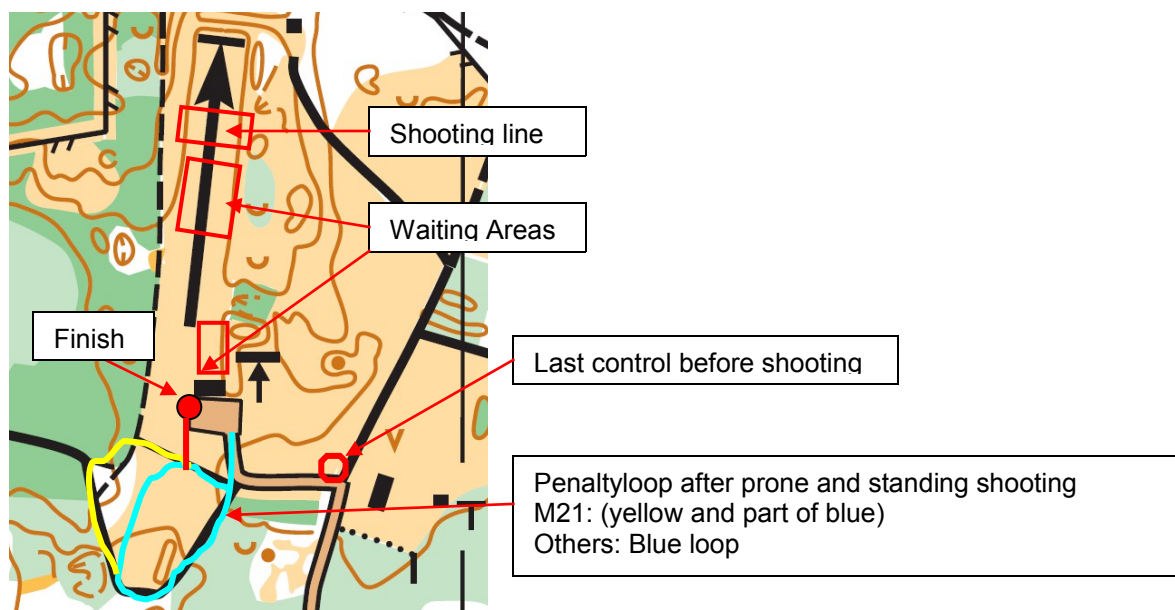
Competition Area Sunday d. 30 OCT (At shooting range N of BN 11).

Sprint: Orienteering, prone shooting, orienteering, standing shooting, orienteering.

At every shooting the competitor must fire 5 shots. For each missed shoot the competitor must run one penalty loop and punch the unfilled squares on the frontside of the map. The penalty loops must be executed directly after the shooting.

At the finish the competitor shall hand in the map and Emit. Borrowed Emit must now be handed back and sign out.

Please Note: That the terrain N of BN 11 and the Camp in general is competitionarea!!



Timex SUN:

- 0700-0830: BN 3; Breakfast and making of lunchpacks
- 0800-0830: By BN 11 Open to Weapon storage
- 0900-0945: Adjustment shooting (lines is announced at the shooting range).
- 0945-0955: Instruction
- 1000: First start
- app. 1200: Price giving ceremony

Merged classes are;

W16-W18-W20 running course 2 (W20).
M35-M40-M45 running course 1 (M40).
M60-M65 running course 2 (M60)

Classes and course length:

Courses	Length	Controls	Loops of orient.	Classes
1	4,8 km	17	3	M20, M21, M40, W21
2	3,8 km	15	3	M16, M50, M55, M60, W20, W55
3	3,2 km	10	2	M14, W14
4	2,5 km	10	2	M12, W10, W12

Competitor within one class run the same course with the same order of loops. But the order of loops differ from class to class running the same course!

Maps:

Gødel Bjerge (2010), Parts revidet OCT 2016, scale 1:10.000 (sprint) for all classes.
Equidistance 2,5 m.

Shower: Competitors will still have access to showers in BN 11, after the sprint.

Officials:

Competitionleader/Head Official: Steen Oxfeldt
Course setter: Jens Asbjørn Sørensen OK West
Course validation: Asta Pedersen OK West
Shooting Official: Mandus Andresen

Competition jury: To be announced at the competition.

For additional Information:

Please contact Steen Oxfeldt, [+45 29465675](tel:+4529465675) or email steen.oxfeldt@mail.dk

Welcome!